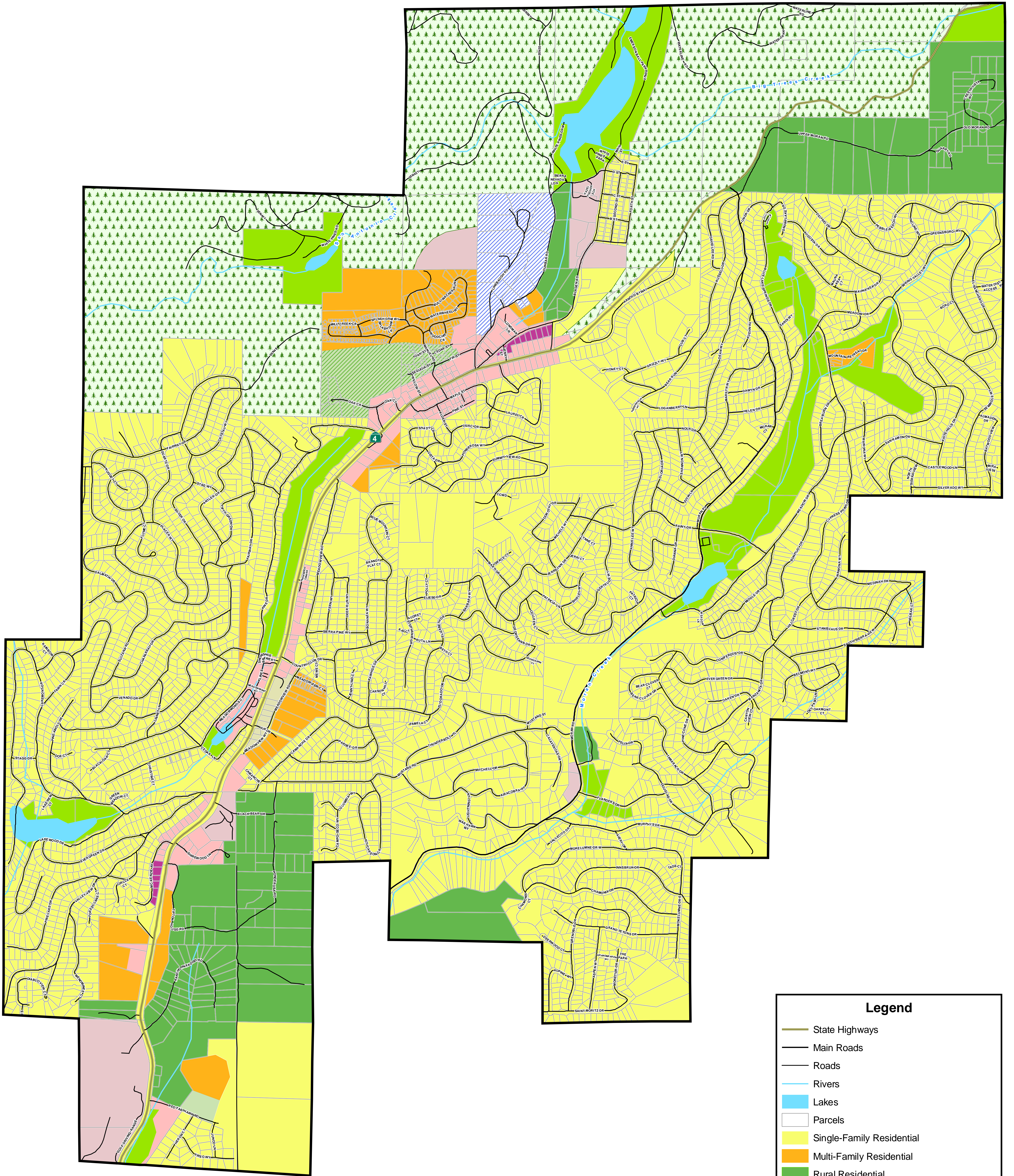



# Arnold Community Plan Land Use Designations



**Legend**

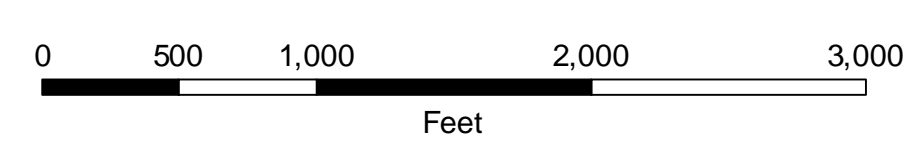
- State Highways
- Main Roads
- Roads
- Rivers
- Lakes
- Parcels
- Single-Family Residential
- Multi-Family Residential
- Rural Residential
- Commercial
- Commercial and/or Multi-Family Residential
- Manufacturing
- Mixed Use
- Mixed Use Planned Development
- Recreation
- Public Service
- Professional Office
- Forest



For planning purposes only.  
All feature locations are approximate.



Calaveras County  
Planning Department  
San Andreas, California  
As of January 2008



Feet