

























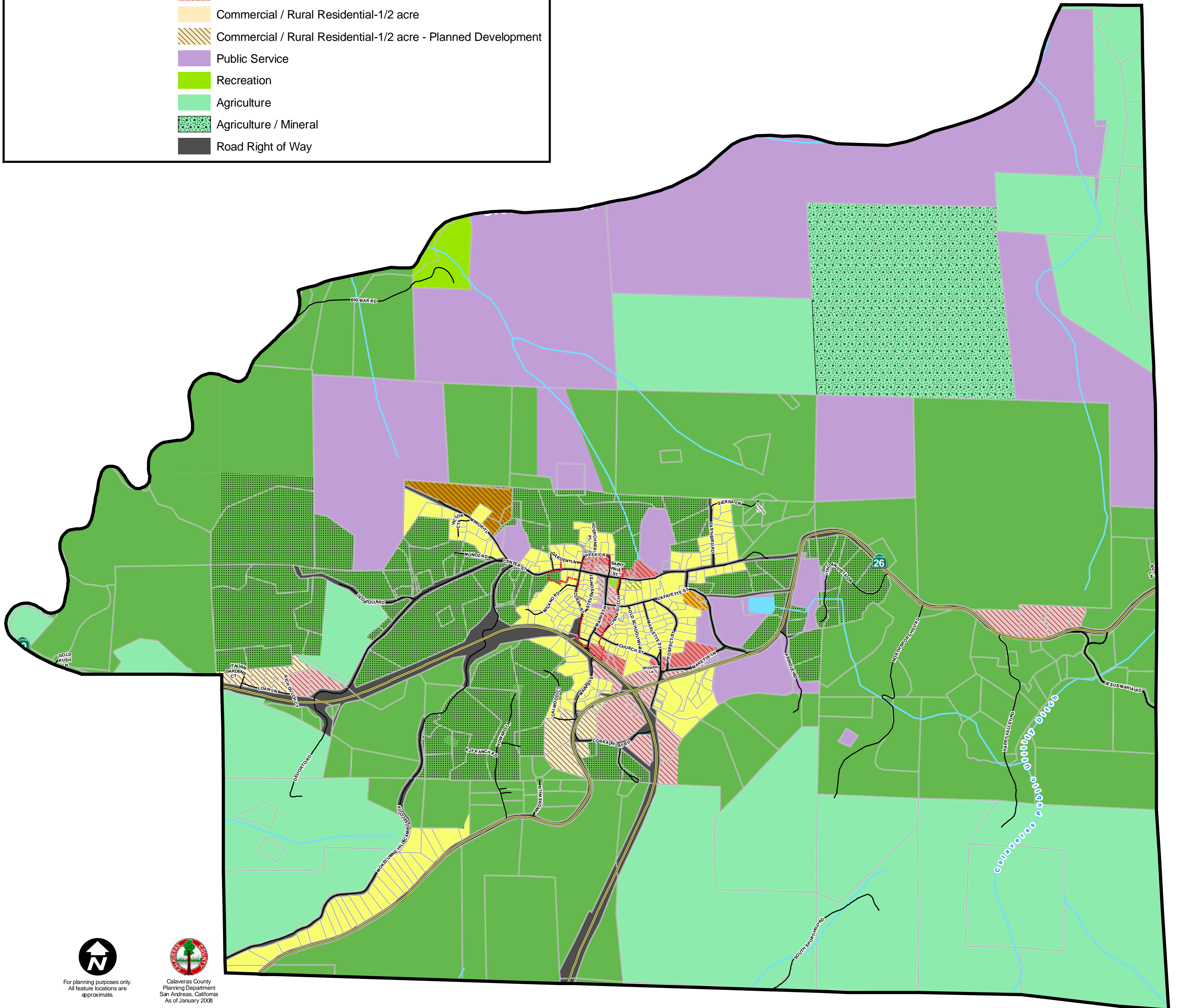


Mokelumne Hill Community Plan Land Use Designations

Legend

-  State Highways
-  Main Roads
-  Roads
-  Rivers
-  Lakes
-  Parcels
-  MokeHill Historic District
-  Single Family Residential
-  Single Family Residential - Planned Development
-  Multi-Family Residential-12 units
-  Multi-Family Residential-12 units - Planned Development
-  Multi-Family Residential-6 units
-  Multi-Family Residential-6 units - Planned Development
-  Rural Residential
-  Rural Residential-1/2 acre
-  Commercial
-  Commercial - Planned Development
-  Commercial / Single Family Residential
-  Commercial / Single Family Residential - Planned Development
-  Commercial / Rural Residential-1/2 acre
-  Commercial / Rural Residential-1/2 acre - Planned Development
-  Public Service
-  Recreation
-  Agriculture
-  Agriculture / Mineral
-  Road Right of Way



For planning purposes only.
All feature locations are
approximate.



Calaveras County
Planning Department
San Andreas, California
As of January 2008

0 1,000 2,000 4,000
Feet